

Iqra Education Society's  
H. J. Thim College of Arts and Science,  
Mehrun, Jalgaon

**One Week Workshop**  
On  
**Entrepreneurial Skills**

**Duration**  
29<sup>th</sup> February to 6<sup>th</sup> March 2024

Organized by  
**Internal Quality Assurance Cell (IQAC)**

:Trainers:  
**Mrs. Payal Mandora**  
Payal Creations, Jalgaon  
&  
**Mrs. Bushra Shaikh,**  
Certified Professional Expert,  
Fevicryl Creatives, Jalgaon

04 Mar. 2024  
H. J. THIM COLLEGE, JALGAON  
IQAC  
One Week Workshop  
"Entrepreneurial Skills"  
Trainer: Mrs. Bushra Shaikh  
Fevicryl creatives



GPS Map Camera



Jalgaon, Maharashtra, India  
XHXF+9XP, AH46, Mehrun, Tambapura, Jalgaon, Maharashtra 425001, India  
Lat 20.998341°  
Long 75.574843°  
04/03/24 12:20 PM GMT +05:30





GPS Map Camera

Jalgaon, Maharashtra, India  
B6/1075, New Joshi Colony, Sindhi Colony, Jalgaon, Maharashtra 425001, India  
Lat 20.996139°  
Long 75.570426°  
04/03/24 12:32 PM GMT +05:30



Google



GPS Map Camera



Jalgaon, Maharashtra, India  
XHXF+9XP, AH46, Mehrun, Tambapura, Jalgaon, Maharashtra 425001, India  
Lat 20.998089°  
Long 75.575008°  
02/03/24 11:55 PM GMT +05:30





Jalgaon, Maharashtra, India  
Inyat, NH6, Mehrun, Jalgaon, Maharashtra 425003, India  
Lat 20.998603°  
Long 75.574786°  
03/03/24 12:16 AM GMT +05:30



Google

GPS Map Camera



DATE: 01 Mar 2024  
H. J. THIM COLLEGE, JALGAON  
IQAC  
One Week Workshop  
haikh creative

GPS Map Camera



Jalgaon, Maharashtra, India  
Inyat, NH6, Mehrun, Jalgaon, Maharashtra 425003, India  
Lat 20.998598°  
Long 75.574786°  
01/03/24 11:51 PM GMT +05:30



GPS Map Camera



Jalgaon, Maharashtra, India  
XHXF+9XP, AH46, Mehrun, Tambapura, Jalgaon, Maharashtra 425001, India  
Lat 20.998395°  
Long 75.574723°  
01/03/24 11:51 PM GMT +05:30






Jalgaon, Maharashtra, India  
Inyat, NH6, Mehrun, Jalgaon, Maharashtra 425003, India  
Lat 20.998607°  
Long 75.574788°  
29/02/24 11:32 AM GMT +05:30






 **GPS Map Camera**



**Jalgaon, Maharashtra, India**  
XHXF+9XP, AH46, Mehrun, Tambapura, Jalgaon, Maharashtra 425001, India  
Lat 20.998508°  
Long 75.574794°  
29/02/24 11:48 AM GMT +05:30



 GPS Map Camera



**Jalgaon, Maharashtra, India**

XHXF+9XP, AH46, Mehrun, Tambapura, Jalgaon, Maharashtra 425001, India

Lat 20.998099°

Long 75.574993°

01/03/24 10:06 AM GMT +05:30

Google





GPS Map Camera



Jalgaon, Maharashtra, India

XHXF+9XP, AH46, Mehrun, Tambapura, Jalgaon, Maharashtra 425001, India

Lat 20.998107°

Long 75.57498°

01/03/24 10:04 AM GMT +05:30







GPS Map Camera



Jalgaon, Maharashtra, India  
XHXF+9XP, AH46, Mehrun, Tambapura, Jalgaon, Maharashtra 425001, India  
Lat 20.998446°  
Long 75.574856°  
29/02/24 11:06 AM GMT +05:30



 **GPS Map Camera**



**Jalgaon, Maharashtra, India**  
XHXF+9XP, AH46, Mehrun, Tambapura, Jalgaon, Maharashtra 425001, India  
Lat 20.998508°  
Long 75.574752°  
06/03/24 10:33 AM GMT +05:30



GPS Map Camera



Jalgaon, Maharashtra, India  
13, Aqsa Nagar, Mehrun, Jalgaon, Maharashtra 425001, India  
Lat 20.996816°  
Long 75.574065°  
04/03/24 12:32 PM GMT +05:30





 GPS Map Camera



**Jalgaon, Maharashtra, India**

XHXF+9XP, AH46, Mehrun, Tambapura, Jalgaon, Maharashtra 425001, India

Lat 20.998399°

Long 75.574673°

05/03/24 12:42 PM GMT +05:30



 GPS Map Camera



Jalgaon, Maharashtra, India  
Inyat, NH6, Mehrun, Jalgaon, Maharashtra 425003, India  
Lat 20.998586°  
Long 75.574849°  
05/03/24 10:21 AM GMT +05:30